


| | |
|---|---|
|  <p>Agreement on the Conservation of Albatrosses and Petrels</p> | <p>Joint Eleventh Meeting of the Seabird Bycatch Working Group and Seventh Meeting of the Population and Conservation Status Working Group <i>Edinburgh, United Kingdom, 18 May 2023</i></p> <p>Divergent foraging habitat preferences between summer-breeding and winter- breeding <i>Procellaria</i> petrels</p> <p><i>Lily K. Bentley, Andrea Manica, Ben J. Dilley, Peter G. Ryan, and Richard A. Phillips</i></p> |
|---|---|

Attachment: Bentley, L.K., Manica, A., Dilley, B.J., Ryan, P.G. and Phillips, R.A. 2023. Divergent foraging habitat preferences between summer-breeding and winter-breeding *Procellaria* petrels. *Ibis* **165**: 618-628. <https://doi.org/10.1111/ibi.13152>

SUMMARY

Foraging niche specialization is thought to occur when different members of speciose communities divide resources in either time or space. Here we compared habitat preferences of the congeneric Grey Petrel *Procellaria cinerea* and White-chinned Petrel *Procellaria aequinoctialis*, tracked in the same calendar year using GPS loggers from Gough Island and Bird Island (South Georgia), respectively. We identified periods of active foraging and determined habitat characteristics using remote-sensing data. Although these highly pelagic species could potentially overlap at sea across large areas, they showed markedly different foraging preferences during their incubation periods, which are temporally offset because Grey Petrels breed during the austral winter. Grey Petrels foraged mostly in pelagic cold-water areas to the north-west of South Georgia, whereas White-chinned Petrels foraged almost exclusively in the warm, shallow waters of the Patagonian Shelf. Within each species, foraging habitat characteristics were highly consistent. Our results demonstrate the diversity of habitat preferences within genera, and provide further evidence that colony-specific information on habitat preference is crucial to identify important feeding areas for pelagic predators.

Noting Article XIII(1)(c) of the Agreement on the Conservation of Albatrosses and Petrels, the references included in the present document are made exclusively for academic/scientific purposes and have no implications whatsoever for recognition of territorial sovereignty or the legal status of a state, territory, area, or their authorities, where relevant.

Divergent foraging habitat preferences between summer-breeding and winter-breeding *Procellaria* petrels

LILY K. BENTLEY,^{*1,2}  ANDREA MANICA,¹ BEN J. DILLEY,³ PETER G. RYAN³ & RICHARD A. PHILLIPS² 

¹Department of Zoology, University of Cambridge, Cambridge, UK

²British Antarctic Survey, Natural Environment Research Council, Cambridge, UK

³FitzPatrick Institute of African Ornithology, University of Cape Town, Cape Town, South Africa

Foraging niche specialization is thought to occur when different members of speciose communities divide resources in either time or space. Here we compared habitat preferences of the congeneric Grey Petrel *Procellaria cinerea* and White-chinned Petrel *Procellaria aequinoctialis*, tracked in the same calendar year using GPS loggers from Gough Island and Bird Island (South Georgia), respectively. We identified periods of active foraging and determined habitat characteristics using remote-sensing data. Although these highly pelagic species could potentially overlap at sea across large areas, they showed markedly different foraging preferences during their incubation periods, which are temporally offset because Grey Petrels breed during the austral winter. Grey Petrels foraged mostly in pelagic cold-water areas to the north-west of South Georgia, whereas White-chinned Petrels foraged almost exclusively in the warm, shallow waters of the Patagonian Shelf. Within each species, foraging habitat characteristics were highly consistent. Our results demonstrate the diversity of habitat preferences within genera, and provide further evidence that colony-specific information on habitat preference is crucial to identify important feeding areas for pelagic predators.

Keywords: Antarctica, congeners, movement ecology, seabird.

Foraging in dynamic environments challenges predators to locate and capture prey that are temporally and spatially unpredictable. Although optimal foraging strategies are complex and often variable, their key objective is to maximize prey consumption while minimizing the effort required to travel and feed (Orians & Pearson 1979, Stephens *et al.* 2008, Waggitt *et al.* 2018). A wide variety of environmental and physiological factors may constrain foraging behaviour (Tucker *et al.* 1995, Gilchrist *et al.* 1998, Spaethe *et al.* 2001). Although we expect foraging animals to target habitats that yield the highest prey capture rates, this involves trade-offs between resource abundance and levels of inter- and intraspecific competition, which in speciose communities often

leads to high levels of spatial and temporal segregation in habitat use (Masello *et al.* 2010, Navarro *et al.* 2013). Understanding habitat specialization in closely related species can provide insights into how these communities are maintained (Vilchis *et al.* 2006, Granroth-Wilding & Phillips 2019).

Coexistence is often promoted in highly diverse communities via specialization, which allows a greater number of species and individuals to partition resources (Schoener 1974, Phillips *et al.* 2017). This has been shown across diverse taxa, including reptiles and amphibians (Toft 1985), mammals (Aldridge & Rautenbach 1987) and birds (Feinsinger & Colwell 1978). Given their high diversity and abundance, coupled with the central-place foraging constraints imposed by breeding on land, seabirds provide ideal models for investigating specialization. During breeding, they must balance travelling to access the best resources with the needs of incubation and chick-

*Corresponding author.
Email: lily.bentley@gmail.com
Twitter: @lilybentley

rearing (Phillips *et al.* 2017). The depletion of resources around their nesting islands has long been discussed (Ashmole 1963, Birt *et al.* 1987) and specializations on particular prey, habitats or in other aspects of foraging behaviour have been shown to occur among species, populations, sexes and age-classes (Bearhop *et al.* 2006, Thiebot *et al.* 2012, Wakefield *et al.* 2013, Mendez *et al.* 2017, Votier *et al.* 2017). When interspecific competitors are morphologically similar, specialization is often via behavioural variation, such as in timing of foraging or location (Nicholls & Racey 2006). Partitioning of resources is a potential driver of speciation if behavioural or phenotypic changes ultimately lead to reproductive isolation (Bolnick *et al.* 2007). If selection leads to differences in timing of breeding of related taxa (allochryony), speciation is possible even in sympatry (Friesen *et al.* 2007a, 2007b, Taylor & Friesen 2017).

Extreme allochryony in Antarctic seabirds can lead to the phenomenon of winter breeding (Poupart *et al.* 2019). The underlying ecological drivers remain unclear, particularly because chick provisioning is energetically expensive (Welcker *et al.* 2015) and so we expect reproduction to coincide with the most favourable foraging conditions; for the great majority of temperate and polar seabirds, this is during the austral summer, when longer days and warmer conditions enhance phytoplankton blooms, in turn supporting abundant primary and secondary consumers (Poupart *et al.* 2019). By comparison, productivity in the Southern Ocean is reduced in autumn and at its minimum in winter (Alvain *et al.* 2008). As such, the shift during speciation to winter breeding is counter-intuitive, particularly as many summer breeders avoid the seasonal decline in food availability by migrating to lower latitudes.

The *Procellaria* petrels are long-lived, highly K-selected species which often forage at sites long distances from their colonies (Bugoni *et al.* 2009, Rollinson *et al.* 2018, Frankish *et al.* 2020). Two of the five species (Grey Petrels *Procellaria cinerea* and Westland Petrels *Procellaria westlandica*) are winter breeders. Westland Petrels, Spectacled Petrels *Procellaria conspicillata* and Black Petrels *Procellaria parkinsoni* are each endemic to only one or two breeding islands, whereas Grey Petrels and White-chinned Petrels *Procellaria aequinoctialis* are much more abundant, breeding in highly speciose

seabird communities at several island groups around the Southern Ocean (Phillips *et al.* 2016).

Tracking studies in the last one to two decades suggest that the contrasting distribution, abundance and phenology among *Procellaria* petrels may partly be explained by differences in foraging habitat availability and preferences. Habitat use also determines fisheries overlap, which has major implications for conservation; Grey and White-chinned Petrels are listed as Near-threatened and Vulnerable, respectively, by the IUCN because of high bycatch rates in longline fisheries (Phillips *et al.* 2016). Here we compare habitat preferences of Grey Petrels and White-chinned Petrels from the largest populations in the South Atlantic: Gough Island and South Georgia, respectively. Spectacled Petrels also breed in the region (at Inaccessible Island) but feed in much warmer waters than Grey Petrels and White-chinned Petrels (Bugoni *et al.* 2009, Reid *et al.* 2014). Previous tracking of White-chinned Petrels from South Georgia indicated that they target warm, shallow waters at the Patagonian Shelf during the non-breeding season and incubation, then switch to colder waters around and south of the Antarctic Polar Front during chick-rearing (Berrow *et al.* 2000, Phillips *et al.* 2006). Grey Petrels are known to target particular broad-scale oceanographic features during the non-breeding season (oceanic ridges with moderate current velocities and average surface temperatures of 7–13 °C), but preferences vary among study colonies (Kerguelen, Antipodes and Prince Edward Islands) to such an extent that habitat models are not transferable across ocean basins (Torres *et al.* 2015). In our study, we classified behavioural states during trips to sea by these two species tracked in the same region, breeding stage and calendar year, and identified oceanographic features of key habitats. We predicted that habitat choice would be consistent within species, based on previous indications of high site fidelity in these species (Rollinson *et al.* 2018, Delord *et al.* 2019). We also predicted that foraging would be more likely at locations furthest from the colony. By comparing results from closely related species we can better understand the extent to which habitat preferences are fixed or flexible, which has important implications for the capacity of organisms to adapt to environmental change. Further, understanding the types of foraging habitat targeted by winter-breeding Grey

Petrels can help to explain the evolution of this uncommon strategy.

METHODS

Device deployments and initial processing

Grey Petrels are winter breeders, attending colonies from February to September, whereas White-chinned Petrels breed in the summer, attending colonies from September to May (Phillips *et al.* 2006, Torres *et al.* 2015). GPS tags (IgotU; Mobile Action Technology Inc., Taiwan), weighing *c.* 25 g including heat-shrink packaging, were attached by Tesa® tape to the mantle feathers of 16 White-chinned Petrels and 20 Grey Petrels. All White-chinned Petrels and eight Grey Petrels were also fitted with either a geolocator-immersion logger (Intigeo C250, Migrate Technology, Cambridge, UK; 2.6 g) attached to a plastic band on the tarsus, or a Time Depth Recorder (TDR) (G5, Cefas Technology; mass 2.7 g) housed in heat-shrink with the GPS logger, respectively. Grey Petrels were tagged during the incubation period in April–May 2014 (austral winter) and White-chinned Petrels in December 2014 to January 2015 (austral summer). Mean mass of the tracked Grey Petrels was 1152 g. To minimize handling time, the White-chinned Petrels were not weighed, but the mean mass of other birds weighed during the deployment period was 1307 g ($n = 32$ birds). GPS devices were retrieved after an average of 22.4 and 30.8 days, respectively, from 18 (90%) of the Grey Petrels (all 20 birds were recaptured but two had lost the GPS logger) and from 13 (81%) of the White-chinned Petrels, possibly because some of the other three birds were non-breeders, or the had chick hatched, so the adult was missed during burrow checks. Thirteen of the GLS devices on White-chinned Petrels were retrieved along with the GPS loggers, and the three others in the following austral summer. The maximum combined mass of the two devices and tape or ring attachments was < 3% of mean body mass for both species, which is below the threshold at which deleterious effects are more common in pelagic seabirds (Phillips *et al.* 2003), but this does not guarantee there will be no impact (Geen *et al.* 2019). Devices were set to record at 30-min intervals and removed after a single foraging trip

(most birds) or after two foraging trips (two birds only). Fourteen (Grey Petrel) and 12 (White-chinned Petrel) devices downloaded successfully. There were insufficient good-quality locations for four Grey Petrels and one White-chinned Petrel. The retained tracks were interpolated to 30-min intervals to ensure consistency between the datasets using the *redistraj* function from the R package *adehabitatLT* (Calenge 2006).

Behavioural classification

Behavioural states were determined using expectation–maximization binary clustering (EMbC), an algorithm which uses speed and turning angles to categorize behaviour into four states (Garriga *et al.* 2016). High turning angles were presumed to be associated with foraging behaviour regardless of speed (thus merging two of the states together), low turning angles at high speed with transit behaviour, and low tortuosity at low speed with resting (Garriga *et al.* 2016). This algorithm is suitable for modelling behavioural responses to dynamic environmental variables, and is robust for use on data of our temporal scale (Bennison *et al.* 2018). For White-chinned Petrels, the immersion data were used to check whether the locations classified as foraging using EMbC corresponded to landings on the water (Supporting Information Fig. S1). Locations classified as transit or resting were pooled as ‘not foraging’ and compared with foraging points in binomial analyses (clustering for all categories is shown in Supporting Information Fig. S2).

Habitat modelling

To assess habitat selection, pseudoabsences were generated by retaining track shape and observed step length but randomizing the angle at which birds left the colony, removing any generated tracks that went over land. This ensured that total flight distance, sinuosity, turning angles, etc., were realistic. Fifty pseudoabsence tracks were generated per real track (see Supporting Information Fig. S3) and environmental variables were extracted for each point of both the generated and the real tracks. Environmental predictors were selected as follows:

1. Sea-surface temperature (SST, indicating cold fronts and water mass: CMEMS/Copernicus Marine) measured daily, 0.083° grid;

2. Chlorophyll-*a* concentration (chl-*a*, a proxy for marine productivity: CMEMS/Copernicus Marine) measured daily, 0.25° grid and log-transformed;
3. Sea-level anomaly (height above geoid (m), index of mesoscale oceanic activity: CMEMS/Copernicus marine) measured daily, 0.083° grid;
4. Eddy kinetic energy (EKE, index of mesoscale oceanic activity calculated from eastward and northward sea water velocities: CMEMS/Copernicus Marine) measured daily, 0.083° grid and log-transformed.

Two static variables were also calculated for each track location/pseudoabsence:

1. Bathymetry (identifying shelf and pelagic zones, 0.00833° grid, GEBCO);
2. Euclidean distance from colony (as a proxy for the effect of accessibility).

All layers were resampled to the coarsest scale (0.25°) using the package *raster* in R (Hijmans & van Etten 2012). Sea-level anomaly was removed from final models as it was 94% correlated with sea-surface temperature. A binomial (presence/pseudoabsence) generalized additive model (GAM) was used to assess the influence of these environmental variables on habitat selection in each species. Model terms were initially selected via the *dredge* function (Bartón 2020) using adjusted Akaike information criterion (AICc) values, and unique and total deviance explained for each model term was calculated to help contextualize biological significance. The influence of environmental variables (as above) on behaviour (foraging or not foraging, classified using EMbC) was assessed using binomial GAMs with cubic spline smoothing. Model fitting and selection was undertaken using AICc values.

RESULTS

Trip characteristics and habitat selection

Primary foraging areas were highly consistent within species. During the winter, the Grey Petrels ($n = 10$) tracked during incubation travelled over 3000 km from Gough Island to forage predominantly west-northwest of South Georgia, in a region that was overflowed with minimal foraging or resting

by White-chinned Petrels in the following austral summer. Instead of utilizing this area, the incubating White-chinned Petrels ($n = 11$) travelled over 2000 km from South Georgia to forage primarily on the Patagonian Shelf (Fig. 1). Grey Petrels were tracked for a mean of 9.56 ± 3.69 days, but batteries in the loggers depleted before the bird returned and the tracking data were incomplete. It is likely that these loggers depleted quickly due to the impact of low temperatures on the batteries, and potentially because the GPS devices had been used in previous studies. While the GPS loggers collected data on average for 67% of the duration of foraging trips, the vast majority of dives (682 of 775; 88%) recorded by TDRs (which ran for the entire trip) were within the period for which there was GPS data, suggesting that the area to the west-northwest of South Georgia is indeed the key foraging area for this species (full dive details reported in Rollinson *et al.* 2016; see Supporting Information Fig. S4 showing the last available GPS location from each bird). White-chinned Petrels were tracked for 13.83 ± 3.57 days, which represented their entire foraging trip.

Comparison of presences and pseudoabsences from real and rotated tracks indicated that both species selected habitat in a narrower band of sea surface temperature than that available, with Grey Petrels mostly foraging in water ~ 5 °C and White-chinned Petrels ~ 10 – 15 °C (Fig. 2a). Additionally, White-chinned Petrels targeted a specific bathymetric profile, the shallow shelf area < 500 m (Fig. 2b), and both species preferred the upper range of available chlorophyll-*a* values (Fig. 2c).

Foraging habitats

Foraging behaviour, in comparison with transit or resting behaviour, was observed at sea surface temperatures of 0–18 °C, with a marked peak around 5 °C for Grey Petrels, and a broader peak between 10 and 15 °C for White-chinned Petrels (Fig. 3a), reflecting their greater range in latitudes on the Patagonian Shelf. Grey Petrels foraged across a wide depth gradient in colder, deeper waters, whereas White-chinned Petrels foraged almost exclusively in shallow shelf waters < 500 m (Fig. 3b). In both species, foraging behaviour was more likely to occur at maximal distances from the colony (~ 3000 km for Grey Petrels and ~ 2000 km for White-chinned Petrels; Fig. 3c).

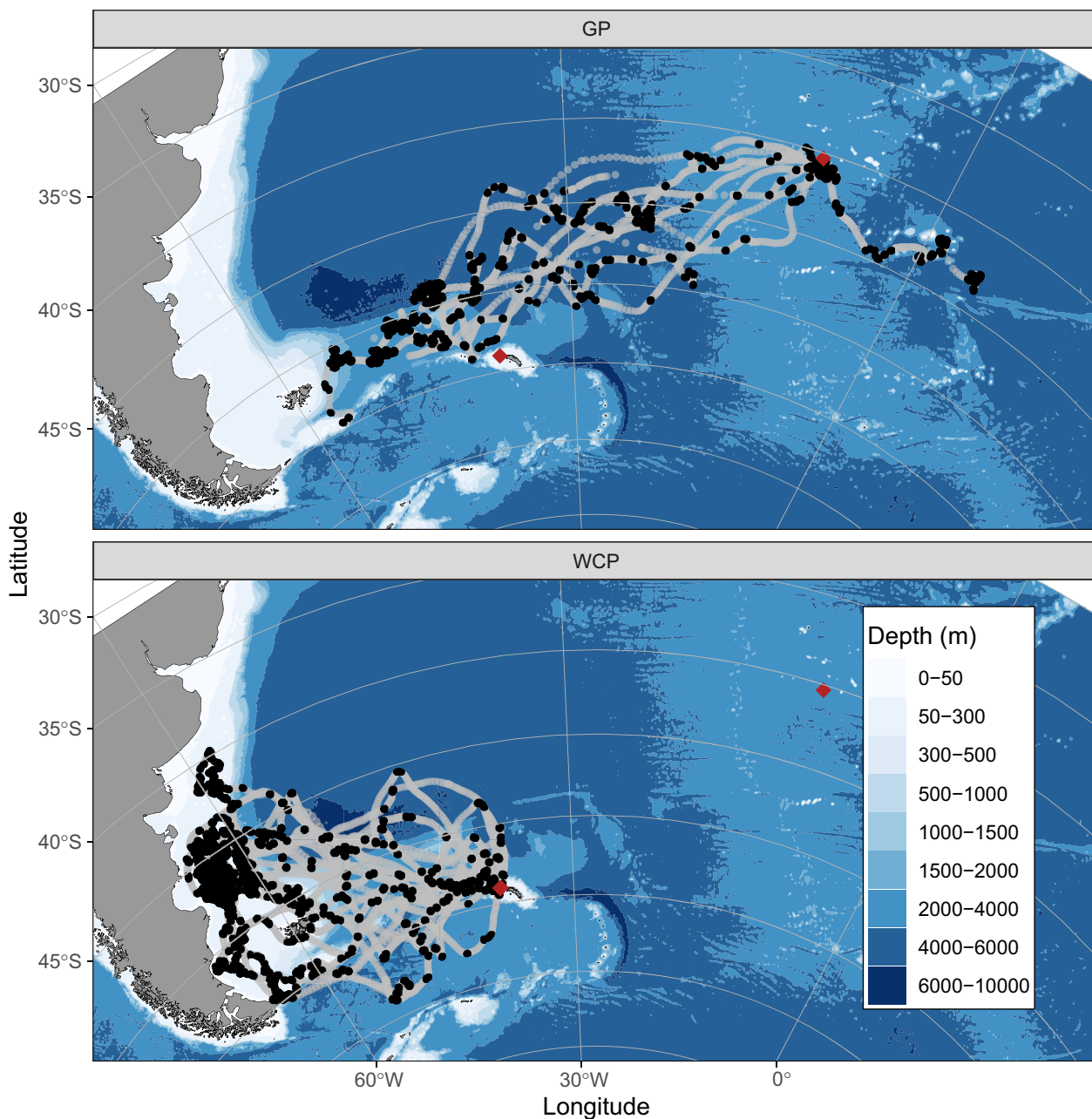


Figure 1. Foraging (black points) and resting/transit (grey points) behaviour of (upper) Grey Petrels (GP) from Gough Island (April to May 2014; austral winter), and (lower) White-chinned Petrels (WCP) from South Georgia (December 2014 to January 2015; austral summer) tracked during the incubation period. Behaviours were classified using the EMbC R package (Garriga *et al.* 2016). Study colonies are marked with red diamonds. Map generated using tools from the ggOceanMaps R package (Vihtakari 2022). Bathymetry layer from NOAA (Amante & Eakins 2009). [Colour figure can be viewed at [wileyonlinelibrary.com](https://onlinelibrary.wiley.com)]

DISCUSSION

Habitat preferences and flexibility in habitat use are fundamental to our understanding of ecological processes, community structure and population

dynamics, and critical for effective conservation and management in a world where human impacts are pervasive. In this study, we compared the oceanographic characteristics of incubation foraging trips by the winter-breeding Grey Petrel and

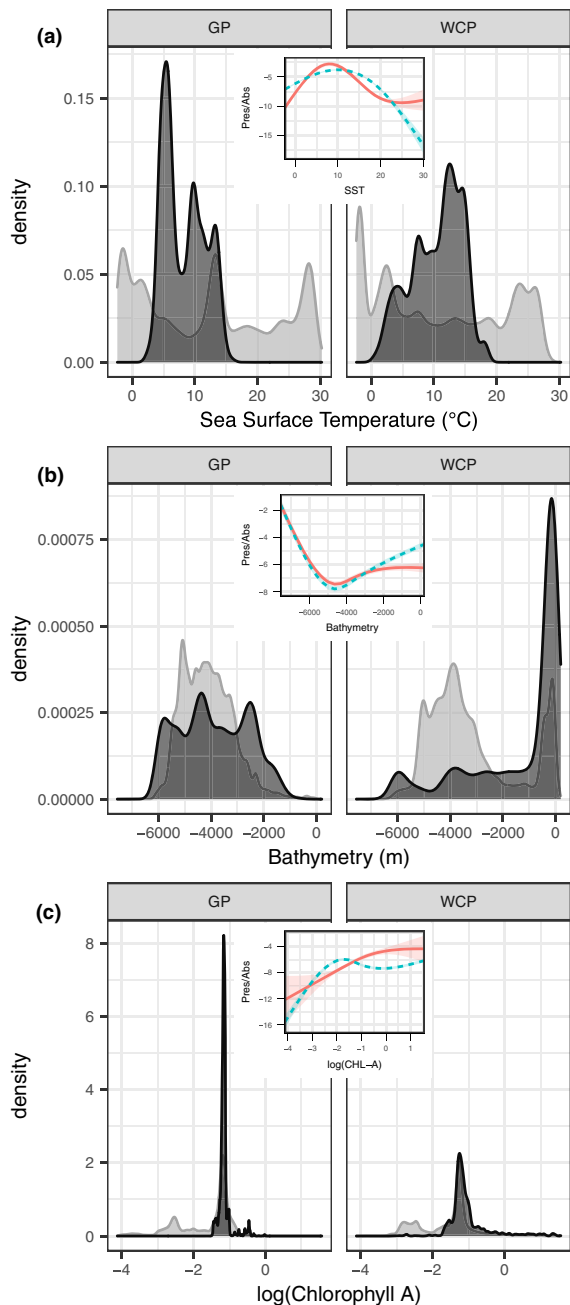


Figure 2. Density plots showing the proportion of presences (dark grey) and pseudoabsences (pale grey) that occurred across environmental gradients. (a) Sea surface temperature (°C); (b) bathymetry (m); and (c) \log_{10} (chlorophyll-a concentration) (mg/L) in Grey Petrels (GP) from Gough Island (tracked in April–May 2014; austral winter), and White-chinned Petrels (WCP) from South Georgia (tracked in December 2014–January 2015; austral summer). Insets show significant GAM smooths for Grey Petrels: red/solid, and White-chinned Petrels: blue/dashed (see Supporting Information Table S1 and Fig. S5 for all smooths). [Colour figure can be viewed at wileyonlinelibrary.com]

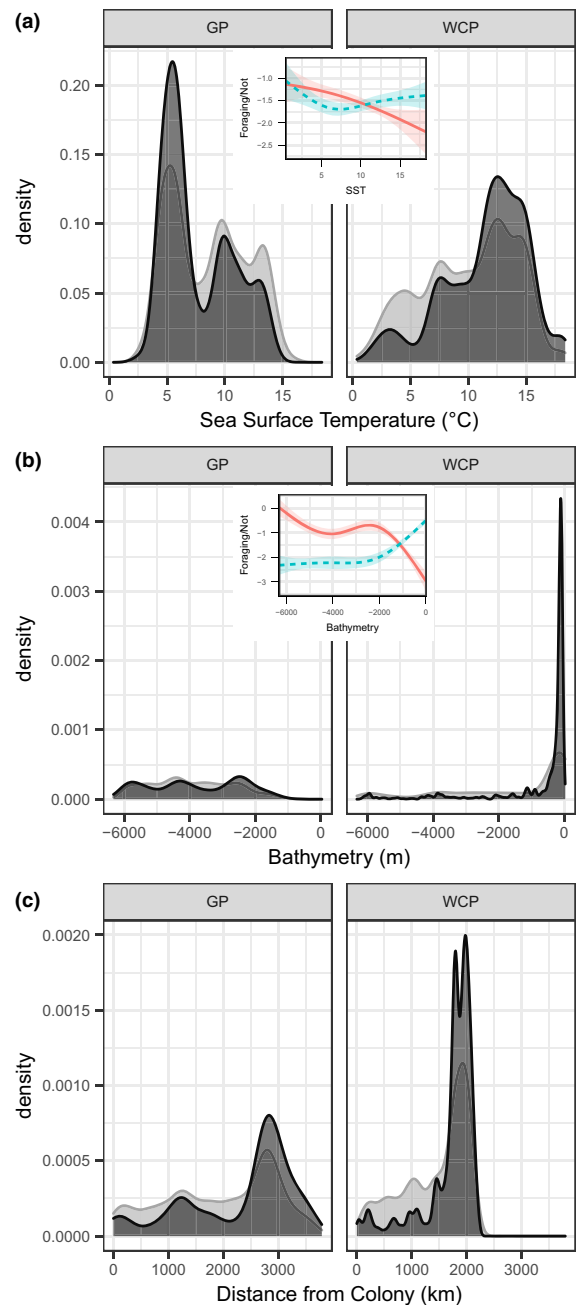


Figure 3. Density plots showing foraging points (black) and non-foraging points (grey) that occurred across selected environmental gradients: (a) sea surface temperature (°C); (b) bathymetry (m); and (c) distance from the breeding colony (km), in Grey Petrels (GP) from Gough Island (tracked in April–May 2014; austral winter), and White-chinned Petrels (WCP) from South Georgia (tracked in December 2014–January 2015; austral summer). Insets show selected GAM smooths for Grey Petrels: red/solid, and White-chinned Petrels: blue/dashed (see Supporting Information Table S2 and Fig. S6 for all smooths). The absence of an inset indicates that the term was not modelled. [Colour figure can be viewed at wileyonlinelibrary.com]

their summer-breeding congener, the White-chinned Petrel. We identified the habitats where feeding behaviour occurred, as opposed to transit or resting. We observed a clear divergence in habitat preference between congeners, despite the potentially large area of overlap of birds from the two populations. Grey Petrels tracked from Gough Island targeted a specific cold-water area to the northwest of South Georgia, probably related to the relatively high primary productivity at that time of year. In contrast, White-chinned Petrels transited that region, preferring to feed in the shallow (< 500 m) waters of the Patagonian Shelf, without a specific preference for temperature regime. Both species targeted areas of relatively high productivity.

The preference for foraging in cold, pelagic habitat by Grey Petrels from Gough was consistent among individuals, whereas evidence from fisheries bycatch in New Zealand shows that, at least for part of the breeding season, some Grey Petrels from Antipodes Island travel to the north coast of New Zealand, where temperatures are probably much higher than the ~ 5 °C peak observed in our study (Mischler & Bell 2017). The Antipodes population also appears to show sexual segregation in foraging areas during breeding (Mischler & Bell 2017), which was not evident at Gough Island (Rollinson *et al.* 2016). To our knowledge, the Grey Petrels from Gough represent the only population tracked with GPS devices during breeding. Fine-scale habitat preferences of Grey Petrels at Kerguelen, Antipodes and Marion Islands differed markedly during the non-breeding season (Torres *et al.* 2015) and hence tracking at other colonies is needed to determine whether the same applies during the breeding season.

Contrasting habitat preferences among colonies are also apparent in the White-chinned Petrel. In our study, birds did not target a specific temperature profile, although all travelled to shallow, productive waters on the Patagonian Shelf. This contrasts with White-chinned Petrels from Iles Kerguelen, which foraged during the entire breeding season in Antarctic and sub-Antarctic waters of 1–5 °C (Péron *et al.* 2010); those from Marion Island, which tended to forage either in waters close to the colony or off the southern coast of South Africa (Rollinson *et al.* 2018); and those from Iles Crozet, which foraged both north and south of the colony during incubation, and targeted cold waters to the south while rearing chicks (Weimerskirch

et al. 1999, Catard *et al.* 2000). White-chinned Petrels from South Georgia also forage in cold, southerly waters, as far as the ice edge, but not until the chick-rearing period (Phillips *et al.* 2006). It could be argued that the consistent targeting of the Patagonian Shelf by White-chinned Petrels during the incubation period might be a new behaviour since the advent of industrial fishing, but it seems unlikely given the huge numbers of other predators – many of which do not scavenge behind vessels – that also use this highly productive region (Song *et al.* 2016). Our study also reaffirms that this area is critical habitat for White-chinned Petrels during breeding every year, as our new data indicate the use of similar foraging areas to White-chinned Petrels tracked in incubation over a decade earlier (Phillips *et al.* 2006).

Differences among congeners in habitat use can vary from subtle to distinct, and can involve temporal segregation when niches are very similar. Both MacGillivray's *Pachyptila macgillivrayi* and Broad-billed Prions *Pachyptila vittata* target similar foraging areas at the same points in their breeding cycle, but do not compete due to a temporal offset of breeding by around 3 months (Jones *et al.* 2020). The same mechanism also reduces competition between Northern *Macronectes halli* and Southern Giant Petrels *Macronectes giganteus*, which lay on average around 6 weeks apart and which also show sexual segregation (Brown *et al.* 2015, Granroth-Wilding & Phillips 2019). In contrast, the oceanographic characteristics of foraging areas chosen by Grey and White-chinned Petrels are much more distinct, and the temporal offset in timing of breeding is much longer (approximately 3–4 months). The high consistency in foraging habitat preferences within Grey and White-chinned Petrels, and its strong divergence between species, as well as the markedly different phenology, may have originally developed during sympatric speciation. Further study focusing on islands where these two species breed in sympatry (Marion, Crozet, Kerguelen and New Zealand) would help determine the mechanisms by which this is maintained. The observed flexibility in habitat choice of *Procellaria* species across populations and between breeding stages suggests that temporal segregation of peak resource-demand (i.e. breeding allochryony) is as effective for partitioning resources as habitat specialization, and also more likely to lead to reproductive isolation and therefore speciation.

The most extreme example of breeding allochry in seabirds is winter breeding, which in *Procellaria* occurs in both Grey and Westland Petrels. Although most seabirds appear to time reproduction such that the most energetically intensive phase (chick-rearing) coincides with peak resource availability, there may be a benefit to instead aligning the non-breeding period with the productivity peak. Grey Petrels and Westland Petrels have unusually long chick-rearing periods, and laying is more protracted than in other petrels and shearwaters, which has been attributed to the scarcity and variability of food in the austral winter (Zotier 1990). This long breeding period means that the slowest parents have < 80 days for post-breeding moult to restore their body condition prior to the onset of the subsequent season (Zotier 1990, Chastel 1995). While such a short period between fledging and expected return would usually result in biennial breeding, as in the Wandering Albatross *Diomedea exulans*, this is not the case for Grey Petrels. It has been argued that such a quick recovery is possible for winter breeders due to the abundant resources available in the summer, which they can exploit without the central-place restrictions experienced by breeding birds (Chastel 1995).

Alternatively, allochry may develop simply because winter resource levels are high enough to support alternative breeding strategies. Seven reciprocally monophyletic clades of band-rumped storm-petrels (*Hydrobates* spp.) have now been revealed, which probably comprise cryptic species or subspecies that show strong allochry caused (or at least maintained) by multiple temporal peaks in resource availability (Monteiro & Furness 1998, Taylor *et al.* 2019). It may be that despite lower overall productivity in winter, there is a secondary peak of food accessibility for Grey Petrels, due to a reduction in interspecific competition in waters around South Georgia. Grey Petrels from Gough Island show temporal segregation in peak demand for resources from both White-chinned Petrels at South Georgia, and Spectacled Petrels, which breed on nearby Inaccessible Island (Reid *et al.* 2014). Demand for resources other than food may also contribute to breeding allochry; indeed, it has been suggested that winter breeding in seabirds emerged in response to competition for burrows (Harrison *et al.* 1983). Winter breeding at South Georgia is not possible for burrow-nesting species due to frozen ground and persistent snow cover; however, at lower-latitude

sites such as Marion Island, there is strong evidence for competition (in the form of chick evictions) between Grey and White-chinned Petrels at the start or end of their respective breeding seasons (Dilley *et al.* 2019). Winter breeding may have evolved in sympatry as a mechanism to reduce such competition and then carried over to islands where these species breed in allopatry. In addition, because zooplankton remain abundant in the area north of South Georgia well into winter (Atkinson *et al.* 2001), the absence of local breeders may more than compensate for the commuting costs borne by Grey Petrels coming from Gough. It has been suggested that winter breeding in Westland Petrels is sustained by sufficient prey abundance in the absence of summer-breeding competitors (Poupat *et al.* 2020). It may be that winter breeding also provides Grey Petrels with a dual advantage, allowing access to sufficient prey resources in the south, while avoiding peak competition for burrows on their temperate breeding islands.

Our study highlights the importance of tracking for identifying key foraging areas and habitats for pelagic predators, which can be located thousands of kilometres from the nest. Here we report results for two congeners with distinct foraging preferences, but we infer that their strategies are also influenced by the highly speciose communities in which they breed: specialization is therefore likely to occur at even smaller scales and be further influenced by individual preferences (Navarro *et al.* 2013, Phillips *et al.* 2017). Such comparisons help develop a deeper understanding of the relationships between foraging behaviour, niche partitioning and life history.

We are grateful to all the fieldworkers involved in the device deployment and retrieval and to Andy Wood for database support. This study represents a contribution to the Ecosystems component of the Polar Science for Planet Earth Programme, and NC-ODA (grant NE/R000107/1) funding from the Natural Environment Research Council through the British Antarctic Survey funded by NERC. Tracking devices were funded by the Government of South Georgia and the South Sandwich Islands (GSGSSI). The fieldwork on White-chinned Petrels was carried out under permit from the Government of South Georgia and the South Sandwich Islands (SCI/2014/14 and WPA/2014/16) and approval for animal handling was granted by the British Antarctic Survey Ethical Review Committee (ERC #1010). Permission to undertake the work on Gough Island was provided by the Tristan Conservation Department. Logistical and financial support was provided

by the South African Department of Environmental Affairs, through the South African National Antarctic Program, the National Research Foundation and the University of Cape Town. Long-term monitoring on Gough Island was established with a grant from the UK Foreign and Commonwealth Office with further support over the years from the UK Government's Overseas Territories Environment Programme, the Royal Society for the Protection of Birds, and the Agreement on the Conservation of Albatrosses and Petrels. Animal ethics review for bird handling was provided by the University of Cape Town Animal Ethics Committee (permit SFAEC 2014/V10/PR). This study has been conducted using E.U. Copernicus Marine Service Information. L.K.B. was funded by the Gates Cambridge Trust.

AUTHOR CONTRIBUTIONS

Lily K. Bentley: Conceptualization (equal); data curation (equal); formal analysis (lead); investigation (lead); methodology (equal); visualization (lead); writing – original draft (lead); writing – review and editing (lead). **Andrea Manica:** Conceptualization (supporting); formal analysis (supporting); methodology (equal); supervision (lead); writing – review and editing (supporting). **Ben J. Dilley:** Data curation (equal); investigation (equal); project administration (equal); resources (equal); writing – review and editing (supporting). **Peter Ryan:** Data curation (equal); funding acquisition (equal); project administration (equal); resources (equal); writing – review and editing (supporting). **Richard Phillips:** Conceptualization (equal); data curation (equal); funding acquisition (equal); investigation (lead); methodology (supporting); project administration (equal); resources (equal); supervision (lead); writing – review and editing (supporting).

CONFLICT OF INTEREST

All authors declare they have no conflicts of interest.

FUNDING

Government of South Georgia and the South Sandwich Islands, South African National Antarctic Program, Foreign and Commonwealth Office, British Antarctic Survey, Gates Cambridge Trust.

Data Availability Statement

The tracking data can be downloaded from the Seabird Tracking Database (BirdLife

International 2022) (<http://seabirdtracking.org>; dataset ids: 1288 and 1386).

ETHICAL NOTE

None.

REFERENCES

- Aldridge, H.D.J.N. & Rautenbach, I.L.** 1987. Morphology, echolocation and resource partitioning in insectivorous bats. *J. Anim. Ecol.* **56**: 763–778.
- Alvain, S., Moulin, C., Dandonneau, Y. & Loisel, H.** 2008. Seasonal distribution and succession of dominant phytoplankton groups in the global ocean: A satellite view. *Glob. Biogeochem Cycles* **22**: 1–15. <https://doi.org/10.1029/2007GB003154>
- Amante, C. & Eakins, B.W.** 2009. ETOPO1 arc-minute global relief model: procedures, data sources and analysis. NOAA Technical Memorandum NESDIS NGDC-24. National Geophysical Data Center, NOAA.
- Ashmole, N.P.** 1963. The regulation of numbers of tropical oceanic birds. *Ibis* **103b**: 458–473.
- Atkinson, A., Whitehouse, M., Priddle, J., Cripps, G., Ward, P. & Brandon, M.** 2001. South Georgia, Antarctica: A productive, cold water, pelagic ecosystem. *Mar. Ecol. Prog. Ser.* **216**: 279–308.
- Bartón, K.** 2020. *MuMIn: Multi-Model Inference. R package version 1.43.17*. <https://CRAN.R-project.org/package=MUMIN>
- Bearhop, S., Phillips, R., McGill, R., Cherel, Y., Dawson, D. & Croxall, J.** 2006. Stable isotopes indicate sex-specific and long-term individual foraging specialisation in diving seabirds. *Mar. Ecol. Prog. Ser.* **311**: 157–164.
- Bennison, A., Bearhop, S., Bodey, T.W., Votier, S.C., Grecian, W.J., Wakefield, E.D., Hamer, K.C. & Jessopp, M.** 2018. Search and foraging behaviors from movement data: A comparison of methods. *Ecol. Evol.* **8**: 13–24.
- Berrow, S.D., Wood, A.G. & Prince, P.A.** 2000. Foraging location and range of white-chinned petrels *Procellaria aequinoctialis* breeding in the South Atlantic. *J. Avian Biol.* **31**: 303–311.
- BirdLife International.** 2022. *Seabird tracking database*. <http://seabirdtracking.org>
- Birt, V., Birt, T., Goulet, D., Cairns, D. & Montevecchi, W.** 1987. Ashmole's halo: Direct evidence for prey depletion by a seabird. *Mar. Ecol. Prog. Ser.* **40**: 205–208.
- Bolnick, D.I., Svanback, R., Araujo, M.S. & Persson, L.** 2007. Comparative support for the niche variation hypothesis that more generalized populations also are more heterogeneous. *Proc. Natl Acad. Sci. U.S.A.* **104**: 10075–10079.
- Brown, R.M., Techow, N.M.S.M., Wood, A.G. & Phillips, R.A.** 2015. Hybridization and back-crossing in Giant petrels (*Macronectes giganteus* and *M. halli*) at Bird Island, South Georgia, and a summary of hybridization in seabirds. *PLoS One* **10**: e0121688.
- Bugoni, L., D'Alba, L. & Furness, R.** 2009. Marine habitat use of wintering spectacled petrels *Procellaria conspicillata*, and overlap with longline fishery. *Mar. Ecol. Prog. Ser.* **374**: 273–285.

- Calenge, C.** 2006. The package adehabitat for the R software: A tool for the analysis of space and habitat use by animals. *Ecol. Model.* **197**: 516–519.
- Catard, A., Weimerskirch, H. & Cherel, Y.** 2000. Exploitation of distant Antarctic waters and close shelf-break waters by white-chinned petrels rearing chicks. *Mar. Ecol. Prog. Ser.* **194**: 249–261.
- Chastel, O.** 1995. Influence of reproductive success on breeding frequency in four southern petrels. *Ibis* **137**: 360–363.
- Delord, K., Barbraud, C., Pinaud, D., Ruault, S., Patrick, S.C. & Weimerskirch, H.** 2019. Individual consistency in the non-breeding behavior of a long-distance migrant seabird, the Grey petrel *Procellaria cinerea*. *Mar. Ornithol.* **47**: 93–103.
- Dilley, B.J., Davies, D., Stevens, K., Schoombie, S., Schoombie, J. & Ryan, P.G.** 2019. Burrow wars and sinister behaviour among burrow-nesting petrels at sub-Antarctic Marion Island. *Ardea* **107**: 97–102.
- Feinsinger, P. & Colwell, R.K.** 1978. Community organization among neotropical nectar-feeding birds. *Am. Zool.* **18**: 779–795.
- Frankish, C.K., Phillips, R.A., Clay, T.A., Somveille, M. & Manica, A.** 2020. Environmental drivers of movement in a threatened seabird: Insights from a mechanistic model and implications for conservation. *Divers. Distrib.* **26**: 1315–1329.
- Friesen, V.L., Burg, T.M. & McCoy, K.D.** 2007a. Mechanisms of population differentiation in seabirds. *Mol. Ecol.* **16**: 1765–1785.
- Friesen, V.L., Smith, A.L., Gomez-Diaz, E., Bolton, M., Furness, R.W., Gonzalez-Solis, J. & Monteiro, L.R.** 2007b. Sympatric speciation by allochry in a seabird. *Proc. Natl Acad. Sci. U.S.A.* **104**: 18589–18594.
- Garriga, J., Palmer, J.R.B., Oltra, A. & Bartumeus, F.** 2016. Expectation-maximization binary clustering for behavioural annotation. *PLoS One* **11**: e0151984.
- Geen, G.R., Robinson, R.A. & Baillie, S.R.** 2019. Effects of tracking devices on individual birds – A review of the evidence. *J. Avian Biol.* **50**: e01823.
- Gilchrist, H.G., Gaston, A.J. & Smith, J.N.M.** 1998. Wind and prey nest sites as foraging constraints on an avian predator, the glaucous Gull. *Ecology* **79**: 2403–2414.
- Granroth-Wilding, H.M.V. & Phillips, R.A.** 2019. Segregation in space and time explains the coexistence of two sympatric sub-Antarctic petrels. *Ibis* **161**: 101–116.
- Harrison, C.S., Hida, T.S. & Seki, M.P.** 1983. Hawaiian seabird feeding ecology. *Wildl. Monogr.* **85**: 3–71.
- Hijmans, R.J. & van Etten, J.** 2012. *Raster: Geographic analysis and modeling with raster data. R package version 2.0-12.* <http://CRAN.R-project.org/package=raster>
- Jones, C.W., Phillips, R.A., Grecian, W.J. & Ryan, P.G.** 2020. Ecological segregation of two superabundant, morphologically similar, sister seabird taxa breeding in sympatry. *Mar. Biol.* **167**: 45.
- Masello, J.F., Mundry, R., Poisbleau, M., Demongin, L., Voigt, C.C., Wikelski, M. & Quillfeldt, P.** 2010. Diving seabirds share foraging space and time within and among species. *Ecosphere* **1**: art19.
- Mendez, L., Borsa, P., Cruz, S., de Grissac, S., Hennicke, J., Lallemand, J., Prudor, A. & Weimerskirch, H.** 2017. Geographical variation in the foraging behaviour of the pantropical red-footed booby. *Mar. Ecol. Prog. Ser.* **568**: 217–230.
- Mischler, C.P. & Bell, E.A.** 2017. At-sea distribution of breeding male and female Grey petrels. *Notornis* **64**: 68–75.
- Monteiro, L.R. & Furness, R.W.** 1998. Speciation through temporal segregation of Madeiran storm petrel (*Oceanodroma castro*) populations in the Azores? *Philos. Trans. R. Soc. Lond. B Biol. Sci.* **353**: 945–953.
- Navarro, J., Votier, S.C., Aguzzi, J., Chiesa, J.J., Forero, M.G. & Phillips, R.A.** 2013. Ecological segregation in space, time and trophic niche of sympatric planktivorous petrels. *PLoS One* **8**: e62897.
- Nicholls, B. & Racey, P.A.** 2006. Contrasting home-range size and spatial partitioning in cryptic and sympatric pipistrelle bats. *Behav. Ecol. Sociobiol.* **61**: 131–142.
- Orians, G.H. & Pearson, N.E.** 1979. On the theory of central place foraging. In Horn, D.J., Mitchell, R.D. & Stairs, G.R. (eds) *Analysis of Ecological Systems*: 157–177. Columbus: Ohio State University Press.
- Péron, C., Delord, K., Phillips, R., Charbonnier, Y., Marteau, C., Louzao, M. & Weimerskirch, H.** 2010. Seasonal variation in oceanographic habitat and behaviour of white-chinned petrels *Procellaria aequinoctialis* from Kerguelen Island. *Mar. Ecol. Prog. Ser.* **416**: 267–284.
- Phillips, R.A., Silk, J.R.D., Croxall, J.P. & Afanasyev, V.** 2006. Year-round distribution of white-chinned petrels from South Georgia: Relationships with oceanography and fisheries. *Biol. Conserv.* **129**: 336–347.
- Phillips, R.A., Gales, R., Baker, G.B., Double, M.C., Favero, M., Quintana, F., Tasker, M.L., Weimerskirch, H., Uhart, M. & Wolfaardt, A.** 2016. The conservation status and priorities for albatrosses and large petrels. *Biol. Conserv.* **201**: 169–183.
- Phillips, R., Lewis, S., González-Solis, J. & Daunt, F.** 2017. Causes and consequences of individual variability and specialization in foraging and migration strategies of seabirds. *Mar. Ecol. Prog. Ser.* **578**: 117–150.
- Phillips, R.A., Xavier, J.C. & Croxall, J.P.** 2003. Effects of satellite transmitters on albatrosses and petrels. *Auk* **120**: 1082–1090. <https://doi.org/10.1093/auk/120.4.1082>
- Poupart, T., Waugh, S., Bost, C., Kato, A., Miskelly, C., Rogers, K. & Arnould, J.** 2019. Foraging ecology of a winter breeder, the Fiordland penguin. *Mar. Ecol. Prog. Ser.* **614**: 183–197.
- Poupart, T.A., Waugh, S.M., Kato, A. & Arnould, J.P.Y.** 2020. Foraging niche overlap during chick-rearing in the sexually dimorphic Westland petrel. *R. Soc. Open Sci.* **7**: 191511.
- Reid, T.A., Ronconi, R.A., Cuthbert, R.J. & Ryan, P.G.** 2014. The summer foraging ranges of adult spectacled petrels *Procellaria conspicillata*. *Antarct. Sci.* **26**: 23–32.
- Rollinson, D.P., Dilley, B.J., Davies, D. & Ryan, P.G.** 2016. Diving behaviour of Grey petrels and its relevance for mitigating long-line by-catch. *Emu* **116**: 340–349.
- Rollinson, D., Dilley, B., Davies, D. & Ryan, P.** 2018. Year-round movements of white-chinned petrels from Marion Island, South-Western Indian Ocean. *Antarct. Sci.* **30**: 1–13.
- Schoener, T.W.** 1974. Resource partitioning in ecological communities. *Science* **185**: 14.
- Song, H., Marshall, J., Follows, M.J., Dutkiewicz, S. & Forget, G.** 2016. Source waters for the highly productive Patagonian shelf in the southwestern Atlantic. *J. Mar. Syst.* **158**: 120–128.

- Spaethe, J., Tautz, J. & Chittka, L.** 2001. Visual constraints in foraging bumblebees: Flower size and color affect search time and flight behavior. *Proc. Natl Acad. Sci. U.S.A.* **98**: 3898–3903.
- Stephens, D.W., Brown, J.S. & Ydenberg, R.C.** 2008. *Foraging: Behavior and Ecology*. Chicago and London: University of Chicago Press.
- Taylor, R.S. & Friesen, V.L.** 2017. The role of allochryony in speciation. *Mol. Ecol.* **26**: 3330–3342.
- Taylor, R.S., Bolton, M., Beard, A., Birt, T., Deane-Coe, P., Raine, A.F., González-Solís, J., Lougheed, S.C. & Friesen, V.L.** 2019. Cryptic species and independent origins of allochronic populations within a seabird species complex (*Hydrobates* spp.). *Mol. Phylogenet. Evol.* **139**: 106552.
- Thiebot, J.-B., Cherel, Y., Trathan, P.N. & Bost, C.-A.** 2012. Coexistence of oceanic predators on wintering areas explained by population-scale foraging segregation in space or time. *Ecology* **93**: 122–130.
- Toft, C.A.** 1985. Resource partitioning in amphibians and reptiles. *Copeia* **1985**: 1–21.
- Torres, L.G., Sutton, P.J.H., Thompson, D.R., Delord, K., Weimerskirch, H., Sagar, P.M., Sommer, E., Dilley, B.J., Ryan, P.G. & Phillips, R.A.** 2015. Poor transferability of species distribution models for a pelagic predator, the Grey petrel, indicates contrasting habitat preferences across ocean basins. *PLoS One* **10**: e0120014.
- Tucker, A.D., FitzSimmons, N.N. & Gibbons, J.W.** 1995. Resource partitioning by the estuarine turtle Malaclemys terrapin: Trophic, spatial, and temporal foraging constraints. *Herpetologica* **51**: 167–181.
- Vihitakari, M.** 2022. ggOceanMaps: Plot Data on Oceanographic Maps using 'ggplot2'. R package version 1.3.4. <https://mikkovihtakari.github.io/ggOceanMaps/>.
- Vilchis, L., Ballance, L. & Fiedler, P.** 2006. Pelagic habitat of seabirds in the eastern tropical Pacific: Effects of foraging ecology on habitat selection. *Mar. Ecol. Prog. Ser.* **315**: 279–292.
- Votier, S.C., Fayet, A.L., Bearhop, S., Bodey, T.W., Clark, B.L., Grecian, J., Guilford, T., Hamer, K.C., Jeglinski, J.W.E., Morgan, G., Wakefield, E. & Patrick, S.C.** 2017. Effects of age and reproductive status on individual foraging site fidelity in a long-lived marine predator. *Proc. R. Soc. B Biol. Sci.* **284**: 20171068.
- Waggitt, J.J., Cazenave, P.W., Howarth, L.M., Evans, P.G.H., van der Kooij, J. & Hiddink, J.G.** 2018. Combined measurements of prey availability explain habitat selection in foraging seabirds. *Biol. Lett.* **14**: 20180348.
- Wakefield, E.D., Bodey, T.W., Bearhop, S., Blackburn, J., Colhoun, K., Davies, R., Dwyer, R.G., Green, J.A., Gremillet, D., Jackson, A.L., Jessopp, M.J., Kane, A., Langston, R.H.W., Lescroel, A., Murray, S., Le Nuz, M., Patrick, S.C., Peron, C., Soanes, L.M., Wanless, S., Votier, S.C. & Hamer, K.C.** 2013. Space partitioning without territoriality in gannets. *Science* **341**: 68–70.
- Weimerskirch, H., Catard, A., Prince, P.A., Cherel, Y. & Croxall, J.P.** 1999. Foraging white-chinned petrels *Procellaria aequinoctialis* at risk: From the tropics to Antarctica. *Biol. Conserv.* **87**: 273–275.
- Welcker, J., Speakman, J.R., Elliott, K.H., Hatch, S.A. & Kitaysky, A.S.** 2015. Resting and daily energy expenditures during reproduction are adjusted in opposite directions in free-living birds. *Funct. Ecol.* **29**: 250–258.
- Zotier, R.** 1990. Breeding ecology of a subantarctic winter breeder: The Grey petrel *Procellaria cinerea* on Kerguelen Islands. *Emu* **90**: 180–184.

Received 9 July 2021;

Revision 21 September 2022;

revision accepted 10 October 2022.

Associate Editor: Maria Bogdanova.

SUPPORTING INFORMATION

Additional supporting information may be found online in the Supporting Information section at the end of the article.

Table S1. Outputs for parametric coefficients and smooth terms of best fitting (by AICc values) generalized additive models for habitat selection (presence/pseudoabsence). Bolded *P*-values indicate statistical significance < 0.001.

Table S2. Outputs for parametric coefficients and smooth terms of best fitting (by AICc values) generalized additive models for foraging behaviour. Italicized *P*-values indicate statistical significance below a threshold of 0.05, bolded *P*-values indicate statistical significance < 0.0001.

Figure S1. Locations of landing (from immersion loggers; blue points) of White-chinned Petrels ($n = 11$) tracked during the incubation period, overlaid with foraging behaviour (according to EMbC; orange points). Locations where the bird was flying and the EMbC classification was 'not foraging' are indicated as grey points.

Figure S2. Scatterplots showing clustering of points into behavioural categories for Grey Petrels (A) and White-chinned Petrels (B), generated by the EMbC algorithm.

Figure S3. Pseudoabsences (grey points) and real tracks (orange points) for Grey Petrels (left panel) and White-chinned Petrels (right panel) tracked during the incubation period.

Figure S4. Tracks from incubating Grey Petrels foraging from Gough Island. GPS data were available for the entire foraging trip of individual A (dark grey points), and for the majority of the trips of the other birds (light grey points, with the final GPS location marked in red).

Figure S5. All GAM smooths for model in Table S1.

Figure S6. All GAM smooths for model in Table S2.